

# Railroad Park

## \* Birmingham Northside

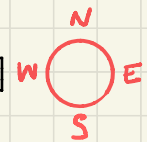
Greyhound  
\* Bus Station

\* Rainbow LED Tunnel

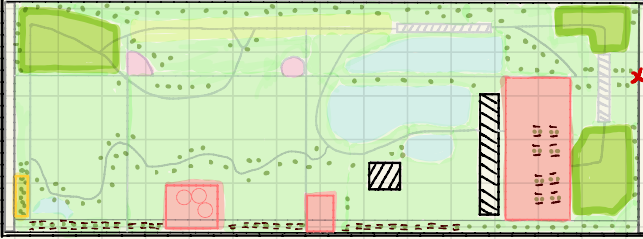
\* Powell Ave Steam Plant

Powell Ave S

\* Birmingham Southside



\* Railroads



Baker's Row\*

\* Sherman Industries

Good People Brewing Co. \*

\* Children's of Alabama

\* Regions Field Baseball Stadium  
Negro League Baseball Museum

1st Ave S

16th St S
















17th St S

18th St S


3rd Ave S


## \* Birmingham Medical District (Southside)


## RAILROAD PARK KEY


	= street		= park buildings		= walk ways		= outdoor gym		= ground level
	= sidewalk		= skate park		= tree		= children's park		= medium elevation
	= walking bridge		= park plazas		= bench		= pond		= high elevation


## MAP KEY


 = buildings

 = tunnel

 = compass rose

 \* = landmark

 \* = railroads (elevated)

 = pathway that leads to Rainbow LED Tunnel

\* Note: districts labelled surround Railroad Park